



**apcap**

caminhos para o futuro

**INDICADORES**

**KEY FIGURES**

**2012**



# REDE NETWORK 2012

**1.719,7 km**

**Extensão da Rede em Operação**

Network Length in Operation

2 x 2

1.240,8 km

2 x 3

462,5 km

2 x 4

16,4 km

**Extensão por Número de Vias**

Length by Number of Lanes

**10.123 x 10<sup>6</sup> km**

**Quilómetros Percorridos**

Kilometers Travelled

**171**

**Praças de Portagem**

Toll Plazas

**38**

**Áreas de Serviços**

Service Areas

**72**

**Restaurantes**

Restaurants

**7**

**Hotéis**

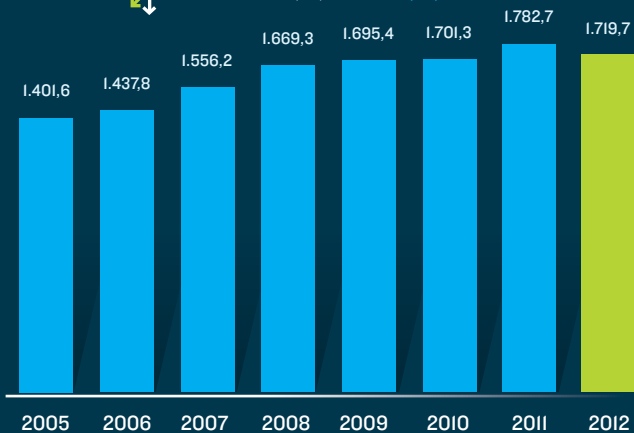
Hotels

# EXTENSÃO DA REDE

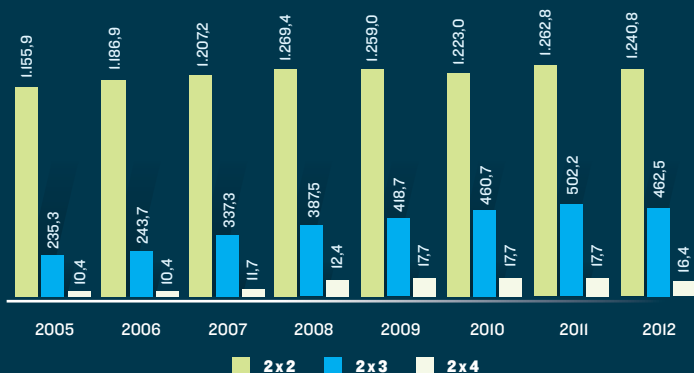
## NETWORK LENGTH



**TOTAL (km)** **TOTAL (km)**



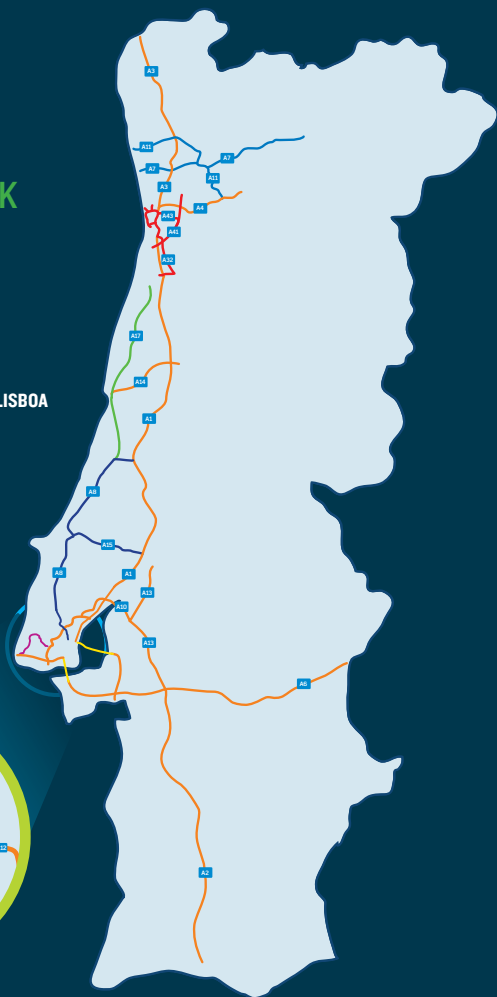
**POR VIAS (km)** **BY LANES (km)**





# REDE NETWORK 2012

- AEA
- AEDL
- ASCENDI GRANDE LISBOA
- ASCENDI NORTE
- BRISA
- BRISAL
- LUSOPONTE



# INDICADORES POR CONCESSIONÁRIA

## CONCESSIONARY FIGURES



	Em Operação (km) In Operation (km)	Kms Percorridos (10 <sup>6</sup> veh x km) Kms Travelled (10 <sup>6</sup> veh x km)	Tráfego Médio Diário Anual (TMDA) Annual Average Daily Traffic (AADT)	Colaboradores Staff
<b>AUTO-ESTRADAS DO ATLÂNTICO</b> Concessões Rodoviárias de Portugal, S.A.	170,0	972	15.622	185
<b>AEDL</b> Auto-Estradas do Douro Litoral, S.A.	130,8	151	5.227	4
<b>ASCENDI GRANDE LISBOA</b> Auto-Estradas da Grande Lisboa, S.A.	23,0	178	21.178	85
<b>ASCENDI NORTE</b> Auto-Estradas do Norte, S.A.	179,0	512	7.813	262
<b>BRISA</b> Concessão Rodoviária, S.A.	1.100,2	7.470	18.645	14
<b>BRISAL</b> Auto-Estradas do Litoral, S.A.	92,7	177	5.217	3
<b>LUSOPONTE</b> Concessionária para a Travessia do Tejo em Lisboa, S.A.	24,0	663	75.503	123

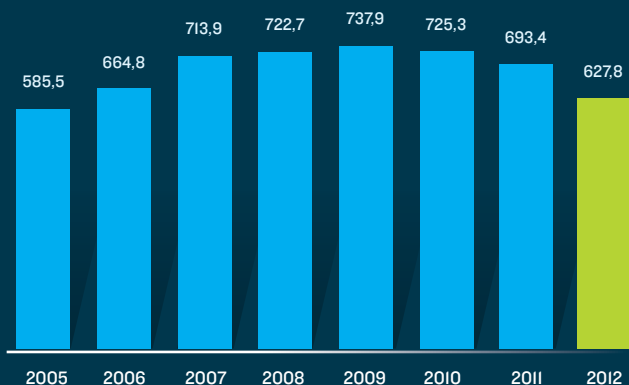


# RECEITAS

## REVENUES

Total (Milhões de Euros)

Total (Millions of Euros)

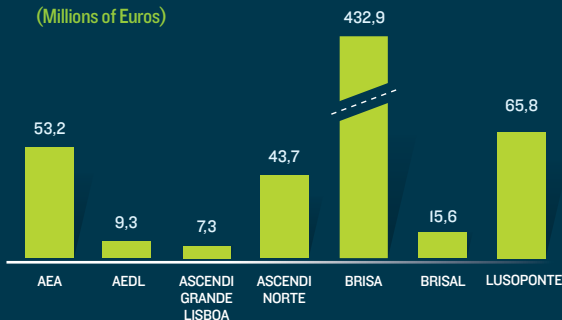


## Receitas por Concessionária 2012

(Milhões de Euros)

Concessionary Revenues 2012

(Millions of Euros)





# INVESTIMENTOS

## INVESTMENTS

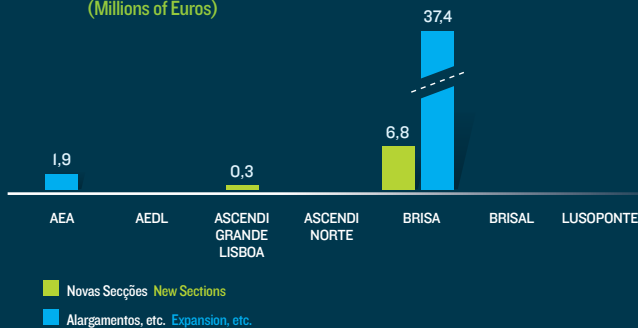
Total (Milhões de Euros)  
Total (Millions of Euros)



## Investimentos por Concessionária 2012

(Milhões de Euros)

Concessionary Investments 2012  
(Millions of Euros)

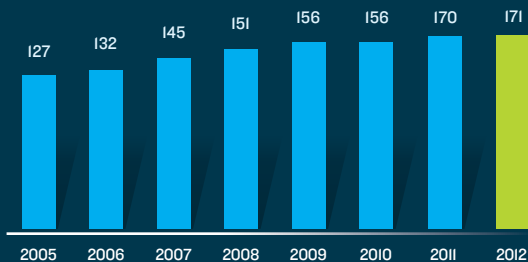




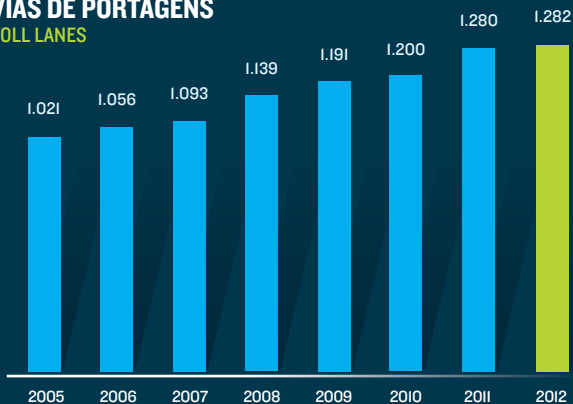
# SERVIÇOS SERVICES



## PRAÇAS DE PORTAGEM TOLL PLAZAS



## VIAS DE PORTAGENS TOLL LANES

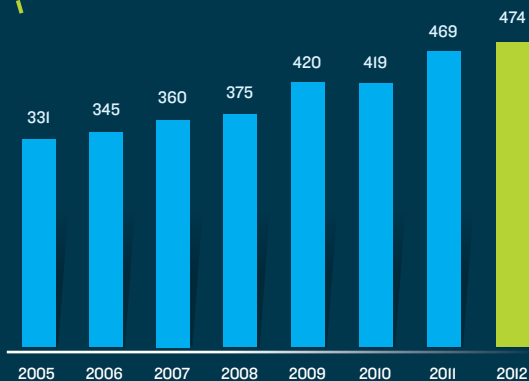






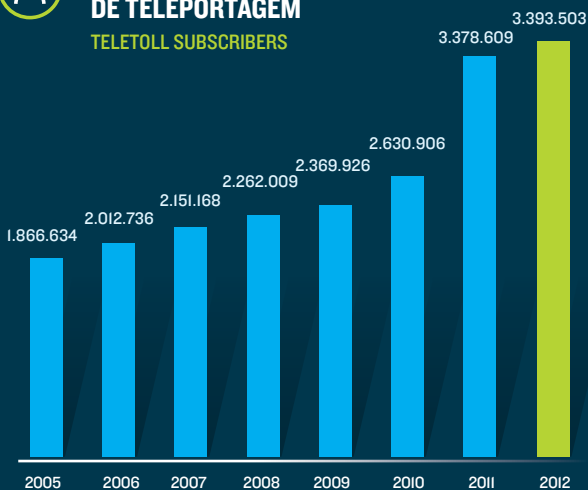
## VIAS COM TELEPORTAGEM

TELETOLL EQUIPPED LANES



## SUBSCRITORES DE TELEPORTAGEM

TELETOLL SUBSCRIBERS





# SERVIÇOS

## SERVICES



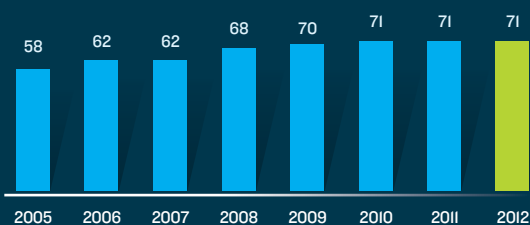
### Áreas de Serviços

#### Service Areas



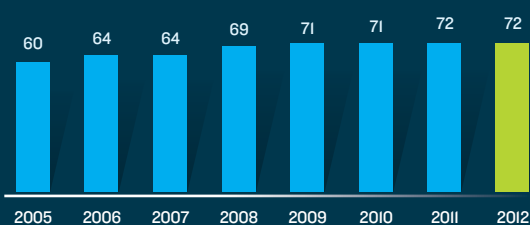
### Estações de Serviços

#### Service Stations



### Restaurantes

#### Restaurants



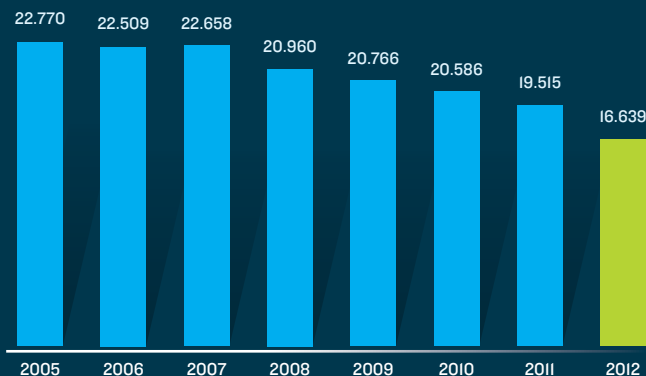


# TRÁFEGO

## TRAFFIC

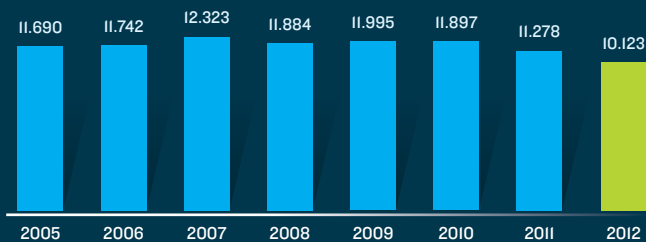
### Tráfego Médio Diário

Average Daily Traffic



### Quilómetros Percorridos ( $10^6 \times \text{km}$ )

Kilometres Travelled ( $10^6 \times \text{km}$ )





# SEGURANÇA

## SAFETY

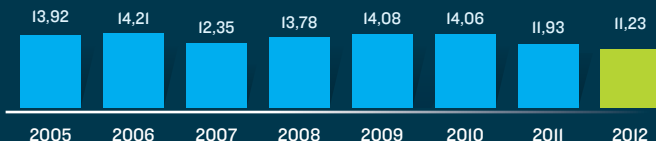
	2005	2006	2007	2008	2009	2010	2011	2012
<b>Acidentes com V timas</b> Injury Accidents	1.624	1.669	1.521	1.638	1.688	1.673	1.345	1.137
<b>Mortos</b> Dead	63	49	65	57	50	61	49	33
<b>Feridos Graves</b> Serious Injuries	204	217	196	194	178	193	157	89
<b>Feridos Ligeiros</b> Light Injuries	2.226	2.300	2.134	2.073	2.288	2.319	1.902	1.534



## Taxa de Acidentes com V timas

### Injury Accident Rate

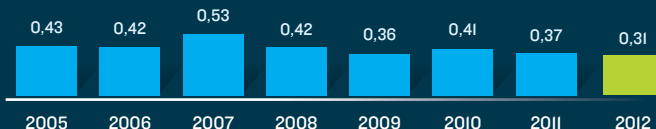
Acidentes com v timas / 10<sup>6</sup> veic x km  
Injury Accidents / 10<sup>6</sup> veh x km



## Taxa de Acidentes com Mortos

### Fatal Accident Rate

Acidentes com mortos / 10<sup>6</sup> veic x km  
Fatal accidents / 10<sup>6</sup> veh x km

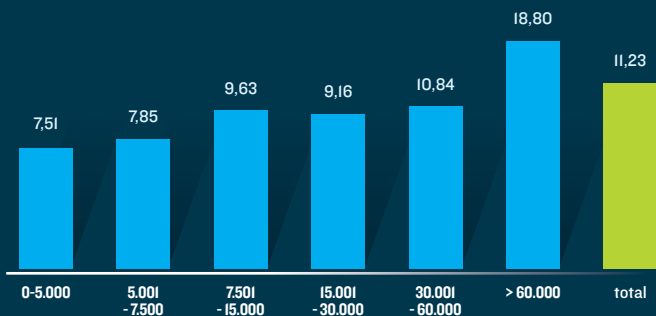




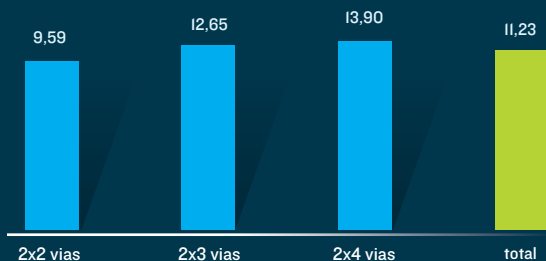
## Taxas de Acidentes com V tias

Injury Accident Rate

### Por classe de TMDA By AADT class



### Por perfil de infraestrutura By cross-section



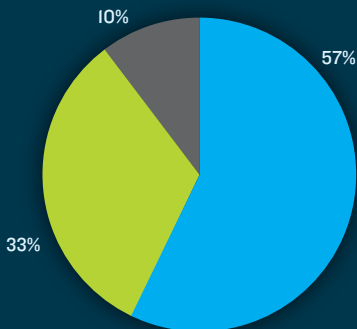


# SEGURANÇA

SAFETY

## Veículos Envolvidos em Acidentes com Vítimas

Vehicles Involved in Injury Accidents



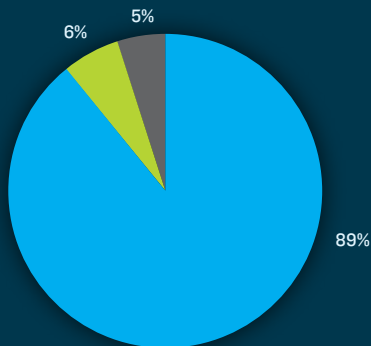
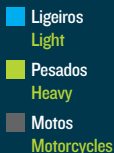
### Número de Veículos

Number of Vehicles



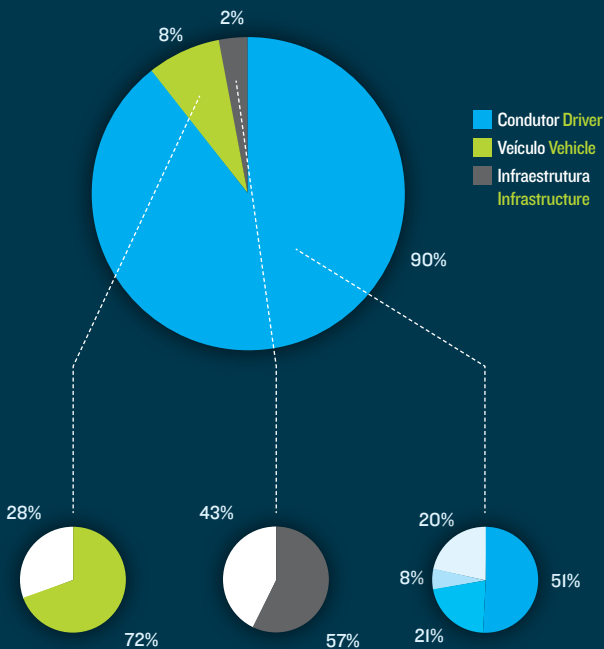
### Tipos de Veículos

Type of Vehicles



# Causas dos Acidentes com V timas

## Causes of Injury Accidents



■ Pneus  
Tyres  
■ Outras  
Others

■ Obstáculos  
Obstacles  
■ Outras  
Others

■ Velocidade excessiva  
Speeding  
■ Distração  
Distraction  
■ Sonolência  
Drowsiness  
■ Outras  
Others

# ASSOCIADOS DA APCAP

## APCAP MEMBERS

### **AUTO-ESTRADAS DO ATLÂNTICO CONCESSÕES RODOVIÁRIAS DE PORTUGAL, S.A.**

Catefica Apartado 327 · 2560-587 Torres Vedras  
Telefone 261 318 500 · Fax 261 318 501  
E-mail: aea@aeatlantico.pt · www.aeatlantico.pt

### **AEDL AUTO-ESTRADAS DO DOURO LITORAL, S.A.**

Rua da Boavista, nº 22 - 1º C · 4450-117 Castelo de Paiva  
Telefone 214 448 500 · Fax 214 448 698  
E-mail: contacto@brisa.pt · www.brisa.pt

### **ASCENDI AUTO-ESTRADAS DA GRANDE LISBOA, S.A.**

Avenida Cáceres Monteiro, nº 10 - 2º Esq. · Miraflores  
1495-046 · Algés  
Telefone 213 711 100 · Fax 213 867 797  
E-mail: contacto.cliente@ascendi.pt · www.ascendi.pt

### **ASCENDI AUTO-ESTRADAS DO NORTE, S.A.**

Rua Antero de Quental, 381, 3º Andar · Apt. 5026  
4455-586 Perafita · Matosinhos  
Telefone 229 997 490 · Fax 229 940 535  
E-mail: contacto.cliente@ascendi.pt · www.ascendi.pt

### **BRISA CONCESSÃO RODOVIÁRIA, S.A.**

Quinta Torre da Aguilha · Edifício BRISA · 2785-599 São Domingos de Rana  
Telefone 214 448 500 · Fax 214 448 698  
E-mail: contacto@brisa.pt · www.brisa.pt

### **BRISAL AUTO-ESTRADAS DO LITORAL, S.A.**

Quinta Torre da Aguilha · Edifício BRISA · 2785-599 São Domingos de Rana  
Telefone 214 448 500 · Fax 214 448 698  
E-mail: contacto@brisa.pt · www.brisa.pt

### **LUSOPONTE CONCESSIONÁRIA PARA A TRAVESSIA DO TEJO EM LISBOA, S.A.**

Praça da Portagem · Penas · 2870-392 Montijo  
Telefone: 212 328 200 · Fax: 212 328 240  
www.lusoponte.pt



**Associação Portuguesa das Sociedades Concessionárias de Auto-Estradas ou Pontes com Portagens**

Praça Nuno Rodrigues dos Santos, nº 7 Sala 106 · 1600-171 Lisboa, Portugal  
Tel. 21 724 89 40 / 21 721 74 00 · Fax 21 724 89 37 · E-mail apcap@apcap.pt

[www.apcap.pt](http://www.apcap.pt)